

Italiensvej

Samosvej

SKOLEN VED SUNDET

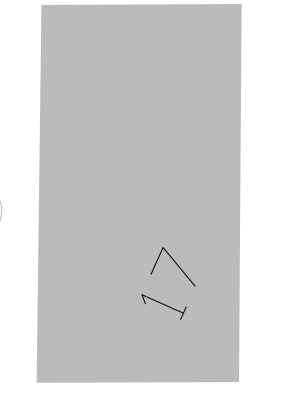
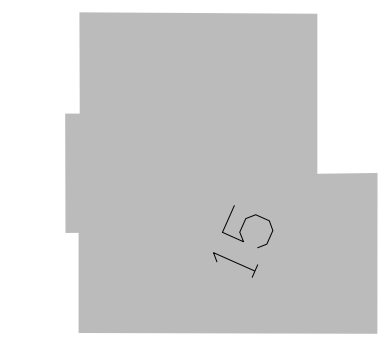

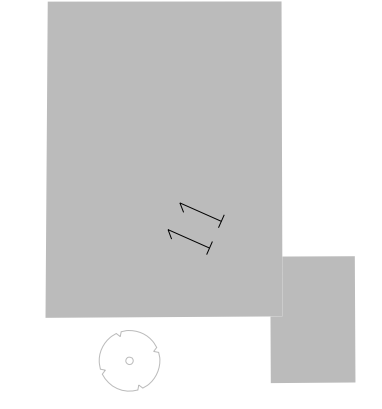
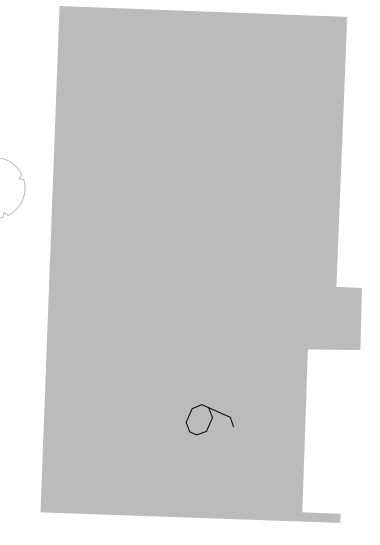
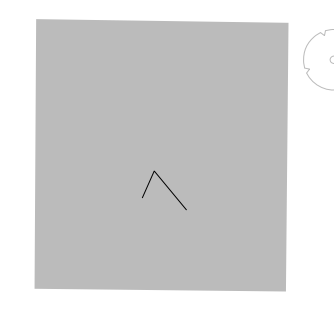


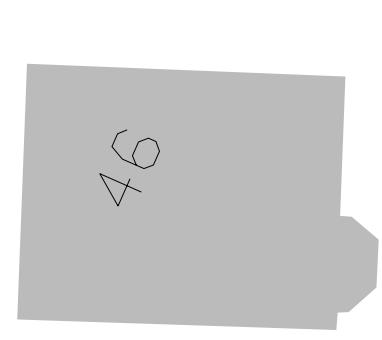
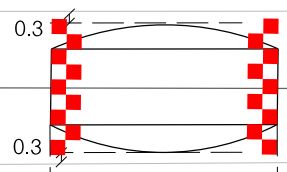
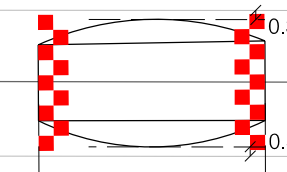
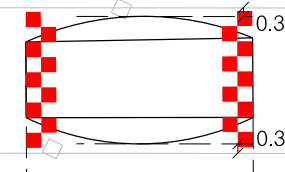
Livornovej

26.0

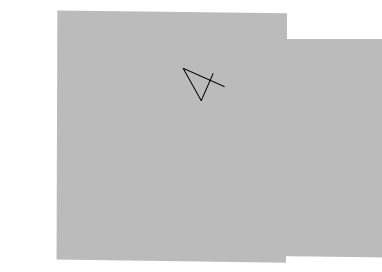
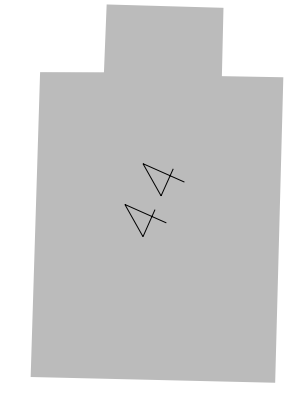




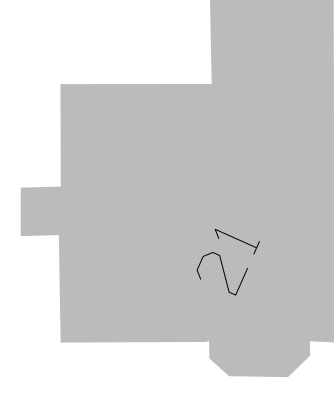
100.0

100.0

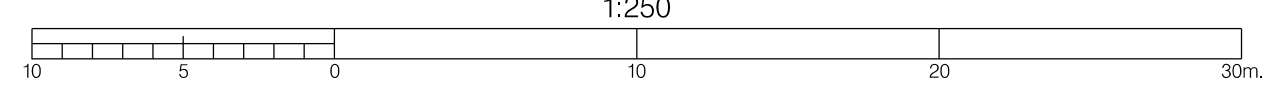
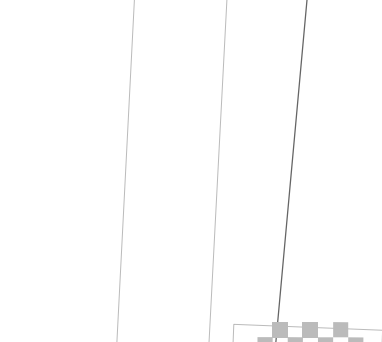
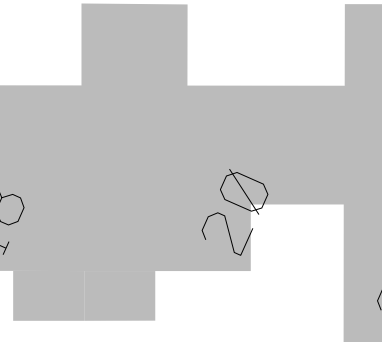
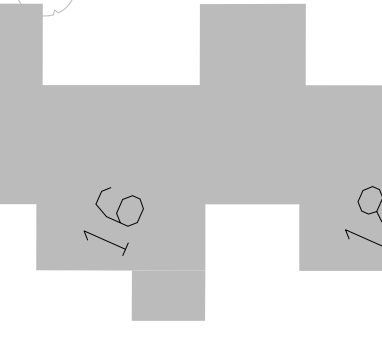
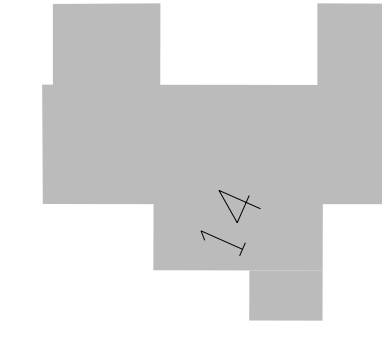
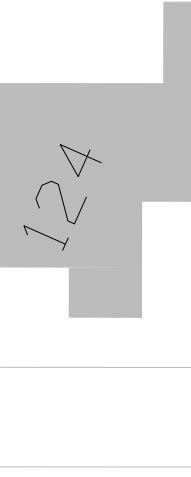


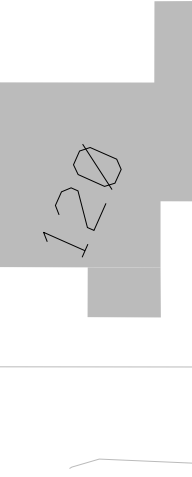
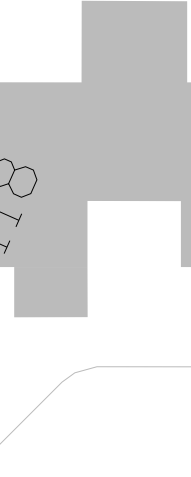
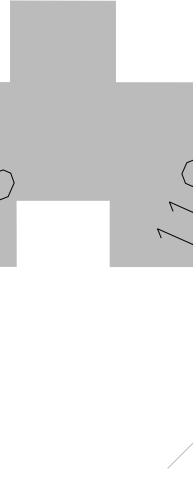
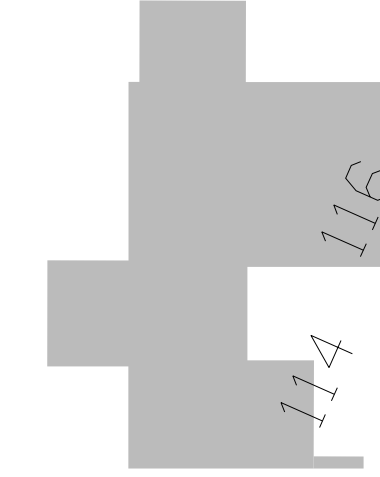
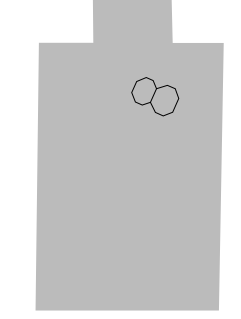
13.0



19



6



 <b>Københavns Kommune</b> Teknik- og Miljøforvaltningen		Byens Fysik Islands Brygge 37, 2300 København S	Tlf.: 3366 3366
Livornovej Sikre skoleveje 2015 – Skolen ved Sundet Afmærkningsplan	Projekt: 20.6.2016	Dato og rev.: 20.6.2016	Tlf.: 3366 3366
Målestok: 1:250	Proj. / tegn.: MSP / HOL	Dato og rev.: 20.6.2016	Tlf.: 3366 3366